

GRAND HAVEN CHARTER TOWNSHIP
NOTICE OF ORDINANCE ADOPTION

NOTICE IS HEREBY GIVEN that Ordinance Number 547 has been adopted by the Charter Township of Grand Haven, Ottawa County, Michigan:


ORDINANCE NO. 547

AN ORDINANCE TO AMEND CERTAIN PORTIONS OF THE ZONING ORDINANCE AND MAP OF GRAND HAVEN CHARTER TOWNSHIP, OTTAWA COUNTY, MICHIGAN FOR THE PURPOSE OF REZONING CERTAIN LANDS FROM THE AGRICULTURAL (AG) DISTRICT TO THE PLANNED UNIT DEVELOPMENT (PUD) DISTRICT.

The newly adopted Ordinance has been posted at the office of the Township Clerk, 13300 - 168th Avenue, Grand Haven, Michigan and on the Township's website: www.gh.township.mi.us.

The Ordinance was adopted at a regular meeting of the Township Board held on September 12, 2016 and it will be effective September 25, 2016.

Copies of the newly adopted Ordinance are available upon request at the office of the Township Clerk.



Kristi DeVerney, Deputy Clerk
Grand Haven Charter Township

Posted Legal Ad: September 17, 2016

ORDINANCE NO. 547

ZONING MAP AMENDMENT ORDINANCE

AN ORDINANCE TO AMEND CERTAIN PORTIONS OF THE ZONING ORDINANCE AND MAP OF GRAND HAVEN CHARTER TOWNSHIP, OTTAWA COUNTY, MICHIGAN FOR THE PURPOSE OF REZONING CERTAIN LANDS FROM THE AGRICULTURAL (AG) DISTRICT TO THE PLANNED UNIT DEVELOPMENT (PUD) DISTRICT.


GRAND HAVEN CHARTER TOWNSHIP, COUNTY OF OTTAWA, AND STATE OF MICHIGAN ORDAINS:

Section 1. Amendment. The Zoning Ordinance and Map of the Charter Township of Grand Haven, Ottawa County, Michigan, the map being incorporated by reference in the Zoning Ordinance for the Charter Township of Grand Haven pursuant to Chapter 3, shall be amended so that the following lands shall be rezoned from the Agricultural (AG) District to the Planned Unit Development (PUD) District. The lands are in the Charter Township of Grand Haven, Ottawa County, Michigan, and are described as follows:


PARCEL NUMBER: 70-07-14-100-004
PART NE 1/4 OF NW 1/4 COM 300 FT E OF NW COR, TH E 170 FT, S 170 FT, W 170 FT, N 170 FT TO BEG, EXC N 50 FT SEC 14 T7N R16W

PARCEL NUMBER: 70-07-14-100-010
PART NE 1/4 OF NW 1/4 COM 285 FT E OF NW COR, TH E 15 FT, S 330 FT, W 15 FT, N 330 FT TO BEG SEC 14 T7NR16W

Section 4. Effective Date. This amendment to the Grand Haven Charter Township Zoning Ordinance was approved and adopted by the Township Board of Grand Haven Charter Township, Ottawa County, Michigan on September 12, 2016, after a public hearing as required pursuant to Michigan Act 110 of 2006, as amended; after introduction and a first reading on August 22, 2016, and after posting and publication following such first reading as required by Michigan Act 359 of 1947, as amended. This Ordinance shall be effective on September 25, 2016, which date is the eighth day after publication of a Notice of Adoption and Posting of the Zoning Map Amendment Ordinance in the *Grand Haven Tribune*, as required by Section 401 of Act 110, as amended. However, this effective date shall be extended as necessary to comply with the requirements of Section 402 of Act 110, as amended.




Karl French,
Township Supervisor



Laurie Larsen,
Township Clerk

CERTIFICATE

I, Laurie Larsen, the Clerk for the Charter Township of Grand Haven, Ottawa County, Michigan, certify that the foregoing Grand Haven Charter Township Zoning Map Amendment Ordinance was adopted at a regular meeting of the Township Board held on September 12, 2016. The following members of the Township Board were present at that meeting: French, Larsen, Kieft, Meeusen, and Behm. The following members of the Township Board were absent: Hutchins and Redick. The Ordinance was adopted by the Township Board with members of the Board French, Larsen, Kieft, Meeusen, and Behm voting in favor and no members of the Board voting in opposition. Notice of Adoption of the Ordinance was published in the *Grand Haven Tribune* on September 17, 2016.



Laurie Larsen, Clerk
Grand Haven Charter Township